

NOTICE!!

These documents have been scanned!

Do not place un-scanned documents beneath this notice!

Do not remove this notice from this file!

GPO Jacket No. 560-102
Print Order 61540
Rise Business Services, LLC
Job=AZ15 4/29/2019



Box Number= AZ15005



Claim Begin-End: AMC446012-AMC446014

1 Initial Receipt




AZ15005-19

AMC450400-AMC453366

United States Department of the Interior
Bureau of Land Management
 DIV OF LANDS, MINRLS & ENERGY
 ONE N CENTRAL AVE
 PHOENIX, AZ 85004 -4427
 Phone: 602-417-9200

Receipt

No: 3994849

Transaction #: 4105180	
Date of Transaction: 10/12/2017	
CUSTOMER:	
MIKE NICHOLS 6185 S PECOS RD # 113 LAS VEGAS,NV 89120-3209 US	

LINE #	QTY	DESCRIPTION	REMARKS	UNIT PRICE	TOTAL
1	3.00	LOCATABLE MINERALS / MINING CLAIMS-NEW,UNADJUD, ONE OR MORE AUTH NOS / NEW MINING CLAIM PROCESSING FEE CASES: AMC446012/\$20.00, AMC446013/\$20.00, AMC446014/\$20.00		- n/a -	60.00
2	3.00	LOCATABLE MINERALS / MINING CLAIMS-NEW,UNADJUD, ONE OR MORE AUTH NOS / NEW MINING CLAIMS LOCATION FEE CASES: AMC446012/\$37.00, AMC446013/\$37.00, AMC446014/\$37.00		- n/a -	111.00
3	3.00	LOCATABLE MINERALS / MINING CLAIMS-NEW,UNADJUD, ONE OR MORE AUTH NOS / NEW MINING CLAIMS MAINTENANCE FEE CASES: AMC446012/\$155.00, AMC446013/\$155.00, AMC446014/\$155.00		- n/a -	465.00
TOTAL:					\$636.00

PAYMENT INFORMATION				
1	AMOUNT:	636.00	POSTMARKED:	N/A
	TYPE:	CHECK	RECEIVED:	10/12/2017
	CHECK NO:	24574396127		
	NAME:	NICHOLS, MIKE 6185 S PECOS RD # 113 LAS VEGAS NV 89120-3209 US		

REMARKS

NOTICE!!

These documents have been scanned!

Do not place un-scanned documents beneath this notice!

Do not remove this notice from this file!

GPO Jacket No. 560-102
Print Order 61540
Rise Business Services, LLC
Job=AZ15 4/29/2019



Box Number= AZ15005



Claim Begin-End: AMC446012-AMC446014

2 Correspondence



AZ15005-19

AMC450400-AMC453366

**NO
DOCUMENTS
FOUND**

NO DOCUMENTS FOUND
NO DOCUMENTS FOUND

NOTICE!!

These documents have been scanned!

Do not place un-scanned documents beneath this notice!

Do not remove this notice from this file!

GPO Jacket No. 560-102
Print Order 61540
Rise Business Services, LLC
Job=AZ15 4/29/2019



Box Number= AZ15005



Claim Begin-End: AMC446012-AMC446014

3 Transfers



AZ15005-19 AMC450400-AMC453366

**NO
DOCUMENTS
FOUND**

NO DOCUMENTS FOUND
NO DOCUMENTS FOUND

NOTICE!!

These documents have been scanned!

Do not place un-scanned documents beneath this notice!

Do not remove this notice from this file!

GPO Jacket No. 560-102
Print Order 61540
Rise Business Services, LLC
Job=AZ15 4/29/2019



Box Number= AZ15005



Claim Begin-End: AMC446012-AMC446014

4 Annual Filings



AZ15005-19

AMC450400-AMC453366

UNITED STATES
DEPARTMENT OF THE INTERIOR
BUREAU OF LAND MANAGEMENT

MAINTENANCE FEE WAIVER CERTIFICATION

FORM APPROVED
OMB NO. 1004-0114
Expires: October 31, 2016

74
[Handwritten signature]

446012

SEE INSTRUCTIONS ON PAGE 2

- This small miner waiver is filed for the assessment year beginning on September 1, 2019 and ending on September 1, 2020.
- The undersigned and all related parties owned ten or fewer mining claims, mill, or tunnel sites located and maintained on Federal lands in the United States of America on September 1, 2019.
- The undersigned have performed the assessment work required by law for each mining claim listed prior to filing this waiver and understand that by filing this form, the undersigned must file an affidavit of assessment work with the Bureau of Land Management (BLM) by the December 30th following the filing of this waiver.
- The undersigned understand that if the assessment work obligation has not yet come due under 30 U.S.C. 28 (for those claims in their first assessment year only), a notice of intent to hold reciting this condition must be recorded by the December 30th following the filing of this waiver.
- The undersigned understand that mill and tunnel sites may also be listed on this waiver and be waived from payment of the maintenance fee, and that a notice of intent to hold for these sites is required to be filed with the BLM by the December 30th following the filing of this waiver.
- The undersigned understand and acknowledge that pursuant to 43 U.S.C. 1212 and 18 U.S.C. 1001, the filing or recording of a false, fictitious, or fraudulent document with the BLM may result in a fine of up to \$250,000, a prison term not to exceed five years, or both.
- The mining claims, mill or tunnel sites for which this waiver from payment of the maintenance fees is requested are:

CLAIM OR SITE NAME	BLM RECORDATION SERIAL NUMBER
1. HELL FIRE #1	AMC446012
2. HELL FIRE #2	AMC446013
3. HELL FIRE #3	AMC446014
4.	
5.	
6.	
7.	
8.	
9.	
10.	

RECEIVED
 BLM AZ STATE OFFICE
 2019 JUL 17 P 1:23
 PHOENIX, ARIZONA

The owner(s) (claimants) of the above mining claims and sites are:

Mike Nichols

 (Owner's Name - Please Print)
 6185 S. Pecos Rd. #113

 (Owner's Mailing Address)

Mike Nichols

 (Owner's Signature)
 Las Vegas NV 89120

 (City) (State) (Zip Code)

 (Owner's Name - Please Print)

 (Owner's Mailing Address)

 (Owner's Signature)

 (City) (State) (Zip Code)

 (Owner's Name - Please Print)

 (Owner's Mailing Address)

 (Owner's Signature)

 (City) (State) (Zip Code)

 (Owner's Name - Please Print)

 (Owner's Mailing Address)

 (Owner's Signature)

 (City) (State) (Zip Code)

(Continued on page 2)

ENTERED
SEP 16 2019
 BY: *[Signature]*

NW

446012

OFFICIAL RECORDS OF
MARICOPA COUNTY RECORDER
ADRIAN FONTES
2018-0604710 08/09/18 01:12
PAPER RECORDING

The following Document contains no Personal Information
as defined by NRS 603A.040

0826145-1-1-1
castilloe

**AFFIDAVIT AND NOTICE OF INTENT TO HOLD
MINING CLAIM(S) AND SITE(S)**

TO ALL WHOM IT MAY CONCERN:

The undersigned certifies that the owner or claimant intends to hold the mining claim(s) for the assessment year ending September 1, 2019 (insert assessment year).

RECORDER'S STAMP

The claim map showing said claim(s) is filed in the MARICOPA County records. Claims are generally located in Section(s): 2 Township: 1 N Range: 8 W

Name of claim(s) or site(s):
HELL FIRE #1
HELL FIRE #2
HELL FIRE #3

BLM Serial No(s):
AMC446012
AMC446013
AMC446014


RECEIVED
BLM AT STATE OFFICE
2018 SEP -4 A 11:58
PHOENIX, ARIZONA

A total number of 3 claims is being filed with this document.

Name and mailing address of owner or claimant:
MIKE NICHOLS
6185 S. PECOS RD #113
LAS VEGAS, NV. 89120

STATE OF Nevada
COUNTY OF Clark

Subscribed and sworn to by
Mike Nichols
(Owner, Claimant, Agent, or Lessee)
before me this
31 day of July, 2018.

 ROYSTEIN BROWN
NOTARY PUBLIC
STATE OF NEVADA
COUNTY OF CLARK
My Comm. Expires: 01-06-2021
Certificate No.: 17-1185-1

Roystein Brown
NOTARY PUBLIC (Signature)

Dated this 31 day of JULY, 2018.

By Mike Nichols
Owner, Claimant, Agent, or Lessee Signature
(circle one)

MIKE NICHOLS
Owner, Claimant, Agent, or Lessee Name
(printed)

4257588

ENTERED
SEP 12 2018
BY: RAM

MIKE DIETLOIS
6185 S. Pecos RD # 1B
LAS VEGAS, NV. 89120



1020



85004

U.S. POSTAGE PAID
FCM LG ENV
LAS VEGAS, NV
89195
AUG 25, 18
AMOUNT
\$1.00
R2304Y122318-66

B.L.M

ONE NORTH CENTRAL AVE., STE 800
PHOENIX, AZ. 85004-4427

RECEIVED
BLM AZ STATE OFFICE
2018 SEP -4 A 11:50
PHOENIX, ARIZONA

United States Department of the Interior
Bureau of Land Management
 DIV OF LANDS, MINRLS & ENERGY
 ONE N CENTRAL AVE
 PHOENIX, AZ 85004 -4427
 Phone: 602-417-9200

Receipt

No: 4257588

Transaction #: 4373153	
Date of Transaction: 09/06/2018	
CUSTOMER:	
MIKE NICHOLS 6185 S PECOS RD # 113 LAS VEGAS,NV 89120-3209 US	

LINE #	QTY	DESCRIPTION	REMARKS	UNIT PRICE	TOTAL
1	1.00	LOCATABLE MINERALS / MINING CLAIMS- NOT NEW-UNADJUD,ONE AUTH NO. ONLY / MINING CLAIM MONEY RECEIVED CASES: AMC446012/\$30.00	POL 2018/3	- n/a -	30.00
TOTAL:					\$30.00

PAYMENT INFORMATION			
1	AMOUNT:	30.00	POSTMARKED: N/A
	TYPE:	CHECK	RECEIVED: 09/04/2018
	CHECK NO:	24677628917	
	NAME:	NICHOLS, MIKE 6185 S PECOS RD # 113 LAS VEGAS NV 89120-3209 US	

REMARKS

This receipt was generated by the automated BLM Collections and Billing System and is a paper representation of a portion of the official electronic record contained therein.

UNITED STATES
DEPARTMENT OF THE INTERIOR
BUREAU OF LAND MANAGEMENT

MAINTENANCE FEE WAIVER CERTIFICATION

117
[Handwritten signature]

AMC 446012

FORM APPROVED
OMB NO. 1004-0114
Expires: January 31, 2020

SEE INSTRUCTIONS ON PAGE 2

1. This small miner waiver is filed for the assessment year beginning on September 1, 2018 and ending on September 1, 2019.
2. The undersigned and all related parties owned ten or fewer mining claims, mill, or tunnel sites located and maintained on Federal lands in the United States of America on September 1, 2018.
3. The undersigned have performed the assessment work required by law for each mining claim listed prior to filing this waiver and understand that by filing this form, the undersigned must file an affidavit of assessment work with the Bureau of Land Management (BLM) by the December 30th following the filing of this waiver.
4. The undersigned understand that if the assessment work obligation has not yet come due under 30 U.S.C. 28 (for those claims in their first assessment year only), a notice of intent to hold reciting this condition must be recorded by the December 30th following the filing of this waiver.
5. The undersigned understand that mill and tunnel sites may also be listed on this waiver and be waived from payment of the maintenance fee, and that a notice of intent to hold for these sites is required to be filed with the BLM by the December 30th following the filing of this waiver.
6. The undersigned understand and acknowledge that pursuant to 43 U.S.C. 1212 and 18 U.S.C. 1001, the filing or recording of a false, fictitious, or fraudulent document with the BLM may result in a fine of up to \$250,000, a prison term not to exceed five years, or both.
7. The mining claims, mill or tunnel sites for which this waiver from payment of the maintenance fees is requested are:

CLAIM OR SITE NAME	BLM RECORDATION SERIAL NUMBER
1. HELL FIRE #1	AMC446012
2. HELL FIRE #2	AMC446013
3. HELL FIRE #3	AMC446014
4.	
5.	
6.	
7.	
8.	
9.	
10.	

RECEIVED
BLM AZ STATE OFFICE
2018 JUL 26 P 1:24
PHOENIX, ARIZONA

The owner(s) (claimants) of the above mining claims and sites are:

MIKE NICHOLS

(Owner's Name - Please Print)

Mike Nichols
(Owner's Signature)

6185 S. PECOS RD #113

(Owner's Mailing Address)

LAS VEGAS

(City)

NV

(State)

89120

(Zip Code)

(Owner's Name - Please Print)

(Owner's Signature)

(Owner's Mailing Address)

(City)

(State)

(Zip Code)

(Owner's Name - Please Print)

(Owner's Signature)

(Owner's Mailing Address)

(City)

(State)

(Zip Code)

(Owner's Name - Please Print)

(Owner's Signature)

(Owner's Mailing Address)

(City)

(State)

(Zip Code)

(Continued on page 2)

483
ENTERED
SEP 05 2018
BY: *[Signature]*

[Handwritten signature]

UNITED STATES
DEPARTMENT OF THE INTERIOR
BUREAU OF LAND MANAGEMENT
MAINTENANCE FEE WAIVER CERTIFICATION

FORM APPROVED
OZID NO. 1004-0114
Expires January 31, 2020

SEE INSTRUCTIONS ON PAGE 2

1. This small mineral/water waiver is filed for the assessment year beginning on September 1, 2019 and ending on September 1, 2019.
2. The undersigned and related parties owned land of lower mining claims, small mineral sites located and maintained on Federal lands in the United States of America on September 1, 2018.
3. The undersigned have performed the assessment work required by law for each mining claim listed prior to filing the waiver and maintenance fee for this filing year.
4. The undersigned must file an affidavit of assessment work with the Bureau of Land Management (BLM) by the December 31st following the filing of this waiver.
5. The undersigned understand that if the assessment work collection has not yet come due under 30 U.S.C. 28 (for those claims in their first assessment year only) a notice of intent to hold pending this condition will be provided by the December 31st following the filing of this waiver.
6. The undersigned understand that title and mineral rights may also be based on this waiver and be waived from payment of the maintenance fee, and that a notice of intent to hold for these sites is required to be filed with the BLM by the December 31st following the filing of this waiver.
7. The undersigned understand and acknowledge that payments under 18 U.S.C. 1315 and 18 U.S.C. 1316, the filing or recording of a false affidavit or fraudulent document with the BLM may result in a fine of up to \$25,000, a prison term not to exceed five years, or both.
8. The mining claims, small mineral sites for which this waiver form is filed, are listed on the maintenance fee assessment sheet.

CLAIM OR SITE NAME	BLM REGISTRATION SERIAL NUMBER
1. HELL FIRE #1	AMC446012
2. HELL FIRE #2	AMC446013
3. HELL FIRE #3	AMC446014
4.	
5.	
6.	
7.	
8.	
9.	
10.	

PHOENIX, ARIZONA
 SOLD FOR SP B 1:5M
 BLM RECEIVED

(continued on page 2)

Owner's Name - Please Print: MIKE NICHOLS

Owner's Mailing Address: 6185 S PECOS RD #113

City: LAS VEGAS

State: NV

Zip Code: 89150

Owner's Signature: *[Signature]*

Owner's Name - Please Print: _____

Owner's Mailing Address: _____

City: _____

State: _____

Zip Code: _____

Owner's Signature: _____

Owner's Name - Please Print: _____

Owner's Mailing Address: _____

City: _____

State: _____

Zip Code: _____

Owner's Signature: _____

Owner's Name - Please Print: _____

Owner's Mailing Address: _____

City: _____

State: _____

Zip Code: _____

Owner's Signature: _____



MIKE NIELLOIS
6185 S. PELOS RD #113
LAS VEGAS, NV. 89120



7018 0680 0000 7879 9774



1020




85004

U.S. POSTAGE
PAID
LAS VEGAS, NV
89103
JUL 18 18
AMOUNT
\$4.45
R2304W121052-22

B.L.M.

ONE NORTH CENTRAL AVE., STE 800
PHOENIX, AZ. 85004-4427

RECEIVED
BLM AZ STATE OFFICE
2018 JUL 26 P 1:24
PHOENIX, ARIZONA



NOTICE!!

These documents have been scanned!

Do not place un-scanned documents beneath this notice!

Do not remove this notice from this file!

GPO Jacket No. 560-102
Print Order 61540
Rise Business Services, LLC
Job=AZ15 4/29/2019



Box Number= AZ15005



Claim Begin-End: AMC446012-AMC446014

5 Miscellaneous



AZ15005-19 AMC450400-AMC453366

**NO
DOCUMENTS
FOUND**

NO DOCUMENTS FOUND
NO DOCUMENTS FOUND

NOTICE!!

These documents have been scanned!

Do not place un-scanned documents beneath this notice!

Do not remove this notice from this file!

GPO Jacket No. 560-102
Print Order 61540
Rise Business Services, LLC
Job=AZ15 4/29/2019



Box Number= AZ15005



Claim Begin-End: AMC446012-AMC446014

6 Location Notices-Amendments and Supporting Documents



AZ15005-19 AMC450400-AMC453366

MINING CLAIM STATUS REPORT

Data Entered: 10/18/17 Rpm

MTP Checked By: 10/18/17 Rpm
GEO Checked By: 10/18/17 Rpm

LEAD SERIAL NUMBER: AMC 446012 thru AMC 446014

NUMBER OF CLAIMS & TYPE:

LODE _____
3 PLACER _____
ASSOCIATION PLACER _____
MILL SITE _____
TUNNEL SITE _____

CHARGES:

Processing Fee @ \$20 = \$ 60
Location Fee @ \$37 = \$ 111
Maintenance Fee @ \$155 = \$ 465
Add'l Maint Fee for Assoc Placer = \$ _____
SUBTOTAL \$ _____
Other Fees \$ _____
Other Fees \$ _____
TOTAL \$ 636

TOTAL ACREAGE: _____ Per Claim
(Placer Only)

NUMBER OF LOCATORS: _____

DOCUMENTS RECEIVED VIA: Over-the-Counter [] Mail **TIMELY FILED:** Yes No []

LEGAL DESCRIPTION: T 1N R 8W SEC 2
T _____ R _____ SEC _____
T _____ R _____ SEC _____
T _____ R _____ SEC _____
T _____ R _____ SEC _____

BLM [] FOREST SERVICE [] _____ SUBJ TO PL 359: Yes [] No []
WILDERNESS AREA [] _____

SPLIT ESTATE: N/A [] SX [] PX [] OTHER [] _____
SRHA [] Was proper Notice filed if located on SHRA Land? Yes [] No []

RECONVEYED MINERALS ON BLM LAND REQUIRE OPENING ORDER FROM 1944 TO 1993:
Open to Entry On _____ N/A []

COMMENTS/STATUS: VOID [] PARTIALLY VOID [] PVT MINERALS [] WITHDRAWN LANDS []
OTHER [] _____

[] Claimant acknowledges that portions of the following claim(s) site(s) may be void or voidable.

Printed Name of Claimant _____ Signature of Claimant _____

*****FINAL ADJUDICATION*****

DATE 5/18/2018 INITIALS Rpm

AMC 446012

2

**CERTIFICATE OF LOCATION
PLACER MINING CLAIM**

TO ALL WHOM IT MAY CONCERN:

The name and mailing address of locator:

Mike Nichols
6185 S. Pecos Rd #113
Las Vegas, NV. 89120

RECORDER'S STAMP

Located The 20 Acre, Hell Fire #1 Placer Mining Claim.
In Section 2, Township 1 North, Range 8 West,
In The West 1/2 Of The South/East 1/4 Of The South/East 1/4 Of Section #2
Meridian: Arizona, Gila - Salt River - 14.
In The Phoenix Mining District, County Of Maricopa, Arizona.
Located On The 5th Day Of September, 2017.

The Hell Fire #1 Mining Claim is approximately 1,320' feet long in a North to South direction and 660' feet wide from the East to West direction. The general course of Mining Claim is from the North to South direction. The Notice Of Location is posted on the Northern boundry of the Mining Claim at the corner post #1.

The number, location, markings and description on each corner monument as erected on the ground are as follows:

- No. 1: The North West Corner. Marked "H. F. #1" North West Corner #1.
The Corner Marking Post Is A 1.5" X 1.5" Wood Post With A Painted Red Top.
The #2 Corner Marking Post Is 1,320' Feet To The South Of Corner Post #1.
- No. 2: The South West Corner. Marked "H. F. #1." South West Corner #2.
The Corner Marking Post Is A 1.5" X 1.5" Wood Post With A Painted Red Top.
The #3 Corner Marking Post Is 660' Feet To The East Of Corner Post #2.
- No. 3: The South East Corner. Marked "H. F. #1" South East Corner #3.
The Corner Marking Post Is A 1.5" X 1.5" Wood Post With A Painted Red Top.
The #4 Corner Marking Post Is 1,320' Feet To The North Of Corner Post #3.
- No. 4: The North East Corner. Marked "H. F. #1" North East Corner #4.
The Corner Marking Post Is A 1.5" X 1.5" Wood Post With A Painted Red Top.
The #1 Corner Marking Post Is 660' Feet To The West Of Corner Post #4.

Please Note: All corner posts are labeled in the dirrection they are placed in relation to the mining claim

RECEIVED
DEPT. OF STATE OFFICE
2017 OCT 11 A 10 30
PHOENIX, ARIZONA

Dated this 12'th day of September, 2017.

Located By Mike Nichols MIKE NICHOLS
Signature Name (printed)

AHC446012

- MINING CLAIM MAP FILING FORM -

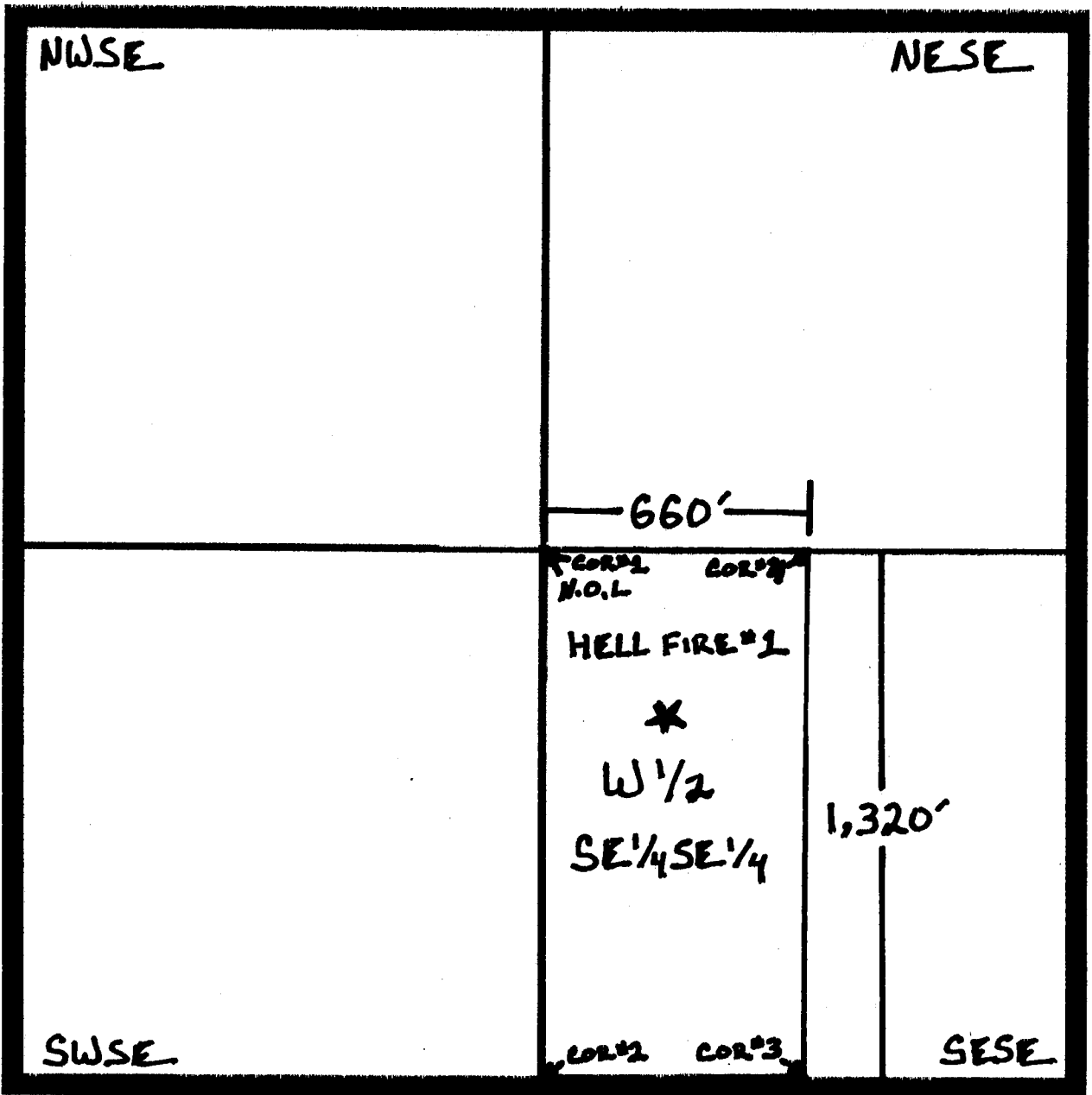
The 20 Acre, Hell Fire #1 Placer Mining Claim.
In Section 2, Township 1 North, Range 8 West,
In The West 1/2 Of The South/East 1/4 Of The South/East 1/4
Of Section #2. Meridian: Arizona, Gila - Salt River - 14.
In The Phoenix Mining District, County Of Maricopa, Arizona.
Located On The 5th Day Of September, 2017.

Located By:

Mike Nichols
6185 South Pecos Rd #113
Las Vegas, NV. 89120


RECORDER'S STAMP

Described here is the position of the Mining Claim and Location Monument.



AMC448012

~ MAP LEGEND ~



**CERTIFICATE OF LOCATION
PLACER MINING CLAIM**

TO ALL WHOM IT MAY CONCERN:

The name and mailing address of locator:

**Mike Nichols
6185 S. Pecos Rd #113
Las Vegas, NV. 89120**

RECORDER'S STAMP

**Located The 20 Acre, Hell Fire #2 Placer Mining Claim.
In Section 2, Township 1 North, Range 8 West,
In The South 1/2 Of The South/West 1/4 Of The South/East 1/4 Of Section #2
Meridian: Arizona, Gila - Salt River - 14.
In The Phoenix Mining District, County Of Maricopa, Arizona.
Located On The 5th Day Of September, 2017.**

The Hell Fire #2 Mining Claim is approximately 660' feet long in a North to South direction and 1,320' feet wide from the East to West direction. The general course of Mining Claim is from the East to West direction. The Notice Of Location is posted on the Northern boundary of the Mining Claim at the corner post #1.

The number, location, markings and description on each corner monument as erected on the ground are as follows:

- No. 1: The North West Corner. Marked "H. F. #2" North West Corner #1.
The Corner Marking Post Is A 1.5" X 1.5" Wood Post With A Painted Red Top.
The #2 Corner Marking Post Is 660' Feet To The South Of Corner Post #1.**
- No. 2: The South West Corner. Marked "H. F. #2." South West Corner #2.
The Corner Marking Post Is A 1.5" X 1.5" Wood Post With A Painted Red Top.
The #3 Corner Marking Post Is 1,320' Feet To The East Of Corner Post #2.**
- No. 3: The South East Corner. Marked "H. F. #2" South East Corner #3.
The Corner Marking Post Is A 1.5" X 1.5" Wood Post With A Painted Red Top.
The #4 Corner Marking Post Is 660' Feet To The North Of Corner Post #3.**
- No. 4: The North East Corner. Marked "H. F. #2" North East Corner #4.
The Corner Marking Post Is A 1.5" X 1.5" Wood Post With A Painted Red Top.
The #1 Corner Marking Post Is 1,320' Feet To The West Of Corner Post #4.**

**RECEIVED
DLH AZ STATE OFFICE
2017 OCT 11 A 7:35
PHOENIX, ARIZONA**

Please Note: All corner posts are labeled in the direction they are placed in relation to the mining claim.

Dated this 12'th day of September, 2017.

Located By Mike Nichols MIKE NICHOLS
Signature Name (printed)

AMC446013

- MINING CLAIM MAP FILING FORM -

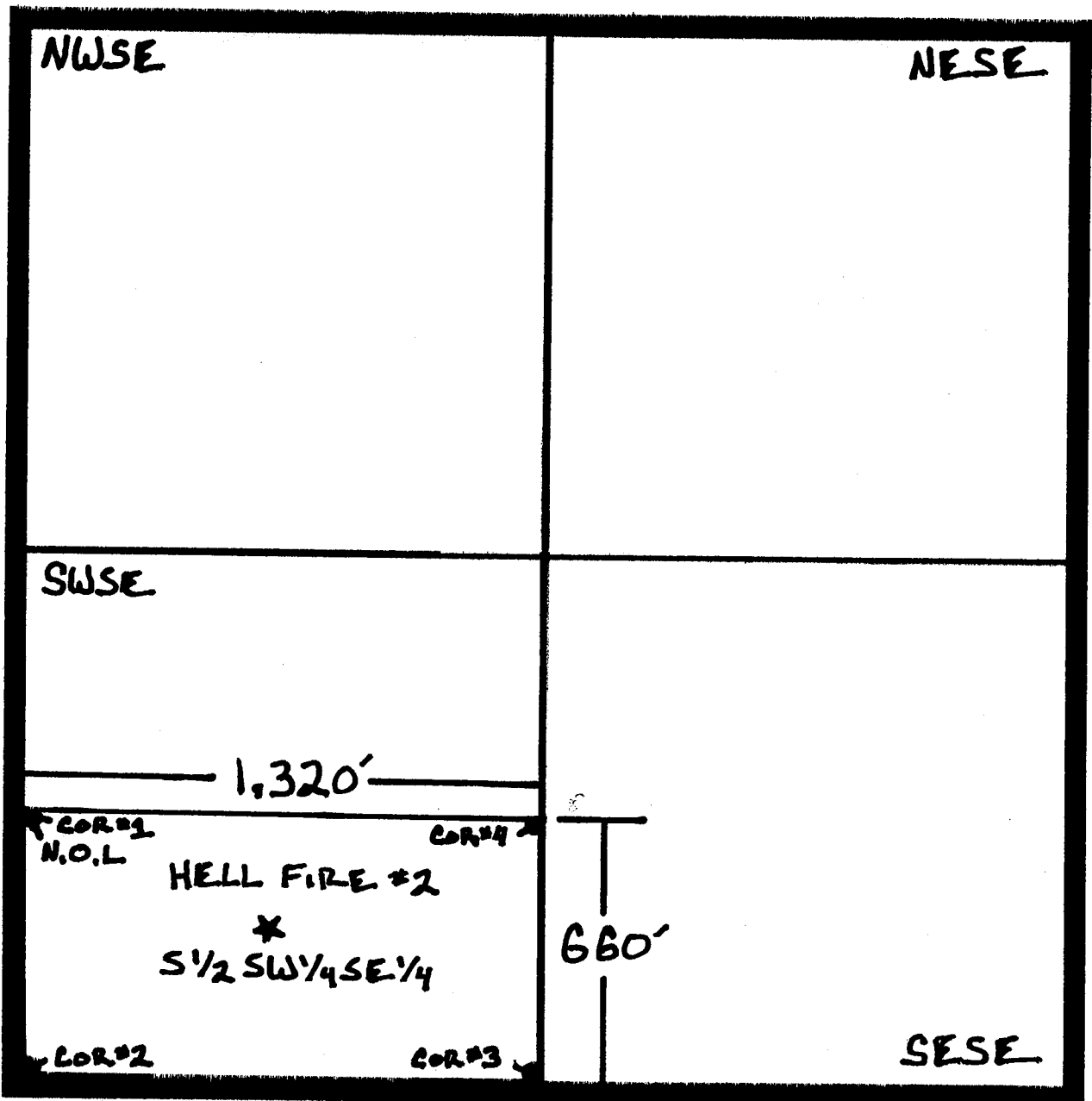
The 20 Acre, Hell Fire #2 Placer Mining Claim.
In Section 2, Township 1 North, Range 8 West,
In The South 1/2 Of The South/West 1/4 Of The South/East 1/4
Of Section #2. Meridian: Arizona, Gila - Salt River - 14.
In The Phoenix Mining District, County Of Maricopa, Arizona.
Located On The 5th Day Of September, 2017.

Located By:

Mike Nichols
6185 South Pecos Rd #113
Las Vegas, NV. 89120

RECORDER'S STAMP

Described here is the position of the Mining Claim and Location Monument.



AMC446013

~ MAP LEGEND ~



0

**CERTIFICATE OF LOCATION
PLACER MINING CLAIM**

TO ALL WHOM IT MAY CONCERN:

The name and mailing address of locator:

**Mike Nichols
6185 S. Pecos Rd #113
Las Vegas, NV. 89120**

RECORDER'S STAMP

**Located The 20 Acre, Hell Fire #3 Placer Mining Claim.
In Section 2, Township 1 North, Range 8 West,
In The North 1/2 Of The South/West 1/4 Of The South/East 1/4 Of Section #2
Meridian: Arizona, Gila - Salt River - 14.
In The Phoenix Mining District, County Of Maricopa, Arizona.
Located On The 5th Day Of September, 2017.**

The Hell Fire #3 Mining Claim is approximately 660' feet long in a North to South direction and 1,320' feet wide from the East to West direction. The general course of Mining Claim is from the East to West direction. The Notice Of Location is posted on the Northern boundary of the Mining Claim at the corner post #1.

The number, location, markings and description on each corner monument as erected on the ground are as follows:

- No. 1: The North West Corner. Marked "H. F. #3" North West Corner #1.
The Corner Marking Post Is A 1.5" X 1.5" Wood Post With A Painted Red Top.
The #2 Corner Marking Post Is 660' Feet To The South Of Corner Post #1.**
- No. 2: The South West Corner. Marked "H. F. #3." South West Corner #2.
The Corner Marking Post Is A 1.5" X 1.5" Wood Post With A Painted Red Top.
The #3 Corner Marking Post Is 1,320' Feet To The East Of Corner Post #2.**
- No. 3: The South East Corner. Marked "H. F. #3" South East Corner #3.
The Corner Marking Post Is A 1.5" X 1.5" Wood Post With A Painted Red Top.
The #4 Corner Marking Post Is 660' Feet To The North Of Corner Post #3.**
- No. 4: The North East Corner. Marked "H. F. #3" North East Corner #4.
The Corner Marking Post Is A 1.5" X 1.5" Wood Post With A Painted Red Top.
The #1 Corner Marking Post Is 1,320' Feet To The West Of Corner Post #4.**

Please Note: All corner posts are labeled in the direction they are placed in relation to the mining claim.

**RECEIVED
SMM AZ STATE OFFICE
2017 OCT 11 A 7:35
PHOENIX, ARIZONA**

Dated this 12'th day of September, 2017.

Located By Mike Nichols MIKE NICHOLS
Signature Name (printed)

AMC 446014

- MINING CLAIM MAP FILING FORM -

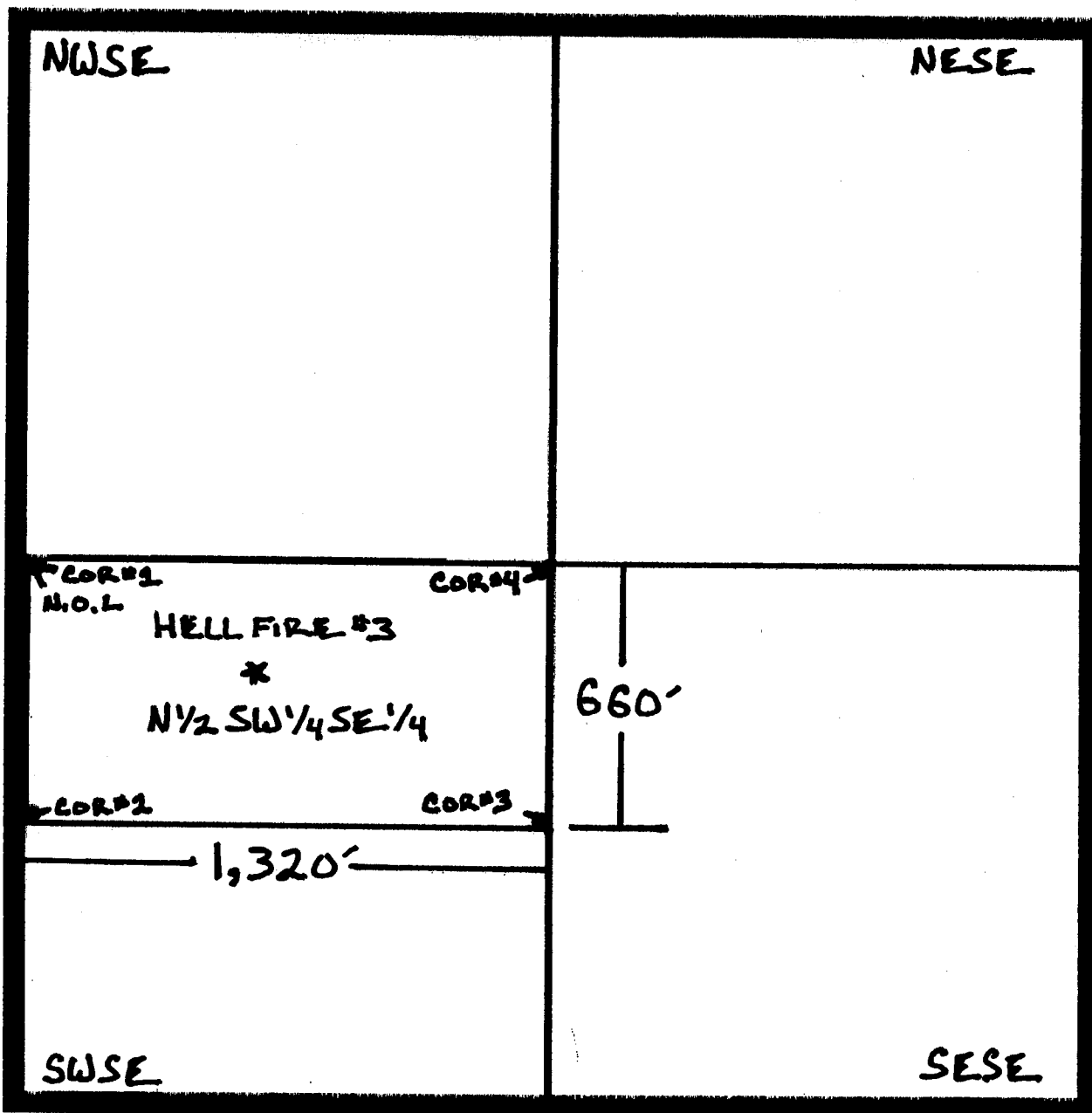
The 20 Acre, Hell Fire #3 Placer Mining Claim.
In Section 2, Township 1 North, Range 8 West,
In The North 1/2 Of The South/West 1/4 Of The South/East 1/4
Of Section #2. Meridian: Arizona, Gila - Salt River - 14.
In The Phoenix Mining District, County Of Maricopa, Arizona.
Located On The 5th Day Of September, 2017.

Located By:

Mike Nichols
6185 South Pecos Rd #113
Las Vegas, NV. 89120

RECORDER'S STAMP

Described here is the position of the Mining Claim and Location Monument.



AMC446014

~ MAP LEGEND ~



DEPARTMENT OF INTERIOR
BUREAU OF LAND MANAGEMENT

Input Parameters for Geographic Report with Land

System Id = CR

Admin State = AZ

Geo State =

Casetype Begins With

Case Disp Txt = AUTHORIZED, CANCELLED, EXPIRED, PENDING, REJECTED, VOID, WITHDRAWN

Mer Twp Rng =

Section =

Mtrs = 14 0010N 0080W 002, 14 0010N 0080W 999

Commodity =

Commodity Txt =

Pending Org =

Pend Org Decode =

Total Rows Returned: 1

RUN TIME: 12:37 PM

UNITED STATES DEPARTMENT OF INTERIOR
BUREAU OF LAND MANAGEMENT
GEOGRAPHIC REPORT WITH LAND
Sorted by Serial Number



RUN DATE: 10/18/2017
Page 1 of 1

Serial Number: AZAR 0031315A
Total Case Acres: 8.512

<u>Casetype</u>	<u>Case Disp</u>	14	0010N	0080W	<u>Sect</u>	<u>Sur Typ</u>	<u>Sur Num</u>	<u>Suff</u>	<u>Subdivision</u>	<u>Act Pend</u>
286203	AUTHORIZED				002	PROT			N2N2;	

MIKE Mellos
6185 So Pecos RD
LAS VEGAS, NV. 89

PLACE STICKER AT TOP OF ENVELOPE TO THE RIGHT



7017 2400 0000 8829 0118



1000



85004

U.S. POSTAGE
PAID
LAS VEGAS, NV
89103
OCT 06 17
AMOUNT

\$4.75
R2305H128500-08

RECEIVED
FIM 7 OCT 11 11 34 AM '17

2017 OCT 11 A 7:34

PHOENIX, ARIZONA

B.O.L.M
1 NORTH CENTRAL AVE., STE #800
PHOENIX, AZ. 85004-4427